

The remote control's Ten-key allows quick and easy setup of your destination simply by entering a telephone number.

For example, to travel from Narita Airport to a downtown Tokyo hotel using car navigation.

**1** Step 1  
Open the lid of the remote control and press the "TEL" button.

**2** Step 2  
Next, simply enter the hotel's telephone number with the "Ten-key pad".

**3** Step 3  
Press the "SEARCH" button, and the destination hotel will appear on the map. Next, press the "ENTER" button, confirm the location of the hotel on screen.

**4** Step 4  
Press "ENTER" again, and the route to the destination is displayed.

Labels on the remote control:  
 1 "TEL" button  
 2 Ten-key Pad  
 3 "SEARCH" button  
 4 Joy Stick & "ENTER" button  
 Back Space button  
 Flip top opened

Text for Step 1: Input Tel. No. 0333440

Text for Step 2: Input Tel. No. 0333440

Text for Step 3: 京王プラザホテル駐車場付近

Text for Step 4: Route is being calculated.

**Safety note:**  
 • When searching for a route, always stop in a safe place and engage the parking brake. • The route indicated is intended for reference; it may not be the shortest or most convenient in all cases. • There may be slight errors in road usage days, road layout or in traffic restrictions. Be sure to drive in accordance with such traffic restrictions and actual road conditions.

Now simply drive to your destination  
 — the navigation has been completed!

●For safety's sake, the driver should not operate the system while the car is in motion. A special function disables operation while the car is moving. ●The route set by automatic route setting is for reference only. When driving, be aware of the actual road and follow traffic rules. ●The route set by automatic route setting follows traffic regulation data prepared by the Japan Traffic Management Technology Association. ●GPS radio waves are administered by the U.S. Department of Defense, which on rare occasions may worsen positioning precision at its convenience. In addition, positioning can be temporarily disabled by obstructions to satellite radio waves such as GPS positioning times, buildings and trees, power poles and tunnels. ●The colors of each screen photograph may differ from the actual colors. ●Since there are some models that cannot be installed, please consult your dealer in advance. ●In no event shall Xanavi be liable for any pecuniary damage, lost profit or claim from the third party attributed to use of the map disc. ●VICS is the registered trademark of Vehicle Information and Communication System Center.

①The specifications and prices of the products in this catalog are as of January 2003. Please understand that they are subject to change without notice. ②Due to printing inks and photographic conditions, the colors of the products in this catalog may differ from their actual colors. ③Standard equipment trade-ins are not accepted. ④Consult your dealer for details. ⑤Prices are determined independently by the sales companies, to which inquiries about details should be directed.

**xanavi**  
 XF00031001E10K

# DVD NAVIGATION SYSTEM

## English menu/voice assistance



**BIRDVIEW**  
 DVD ROM  
 VICS

# English menu and voice guide always help you to enjoy driving

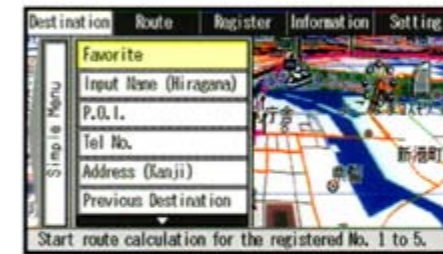
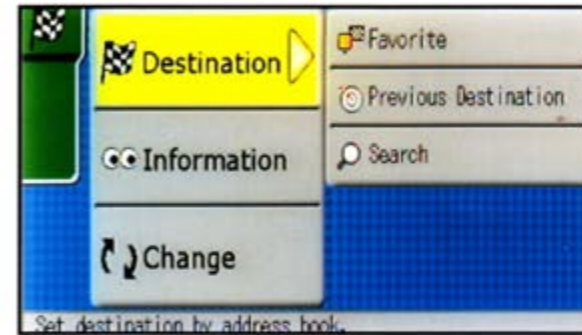
Enjoy driving with confidence even on unfamiliar roads, thanks to these convenient features. \*For the Japanese market only

## Feature 1 English voice guide lets you drive effortlessly without looking at the screen



The English voice guide informs you when to make turns at intersections, and can identify expressway junctions as well as exits along the route to your destination. You can concentrate on the road and drive safely without looking at the screen.

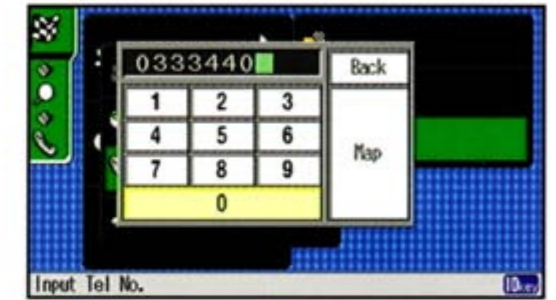
## Feature 2 Easy operation with English menu



The remote control and menu displays are in English. A user-friendly menu allows you to easily access frequently used functions.

\*Facilities and place names are indicated in Japanese.

## Feature 3 Easy phone-number destination search



Input any phone number listed in the NTT TOWNPAGE<sup>(1)</sup> — drawing from its database of some 11 million numbers, your destination and convenient route will be displayed on the screen.

\*Facilities and place names are indicated in Japanese.

\*See the back cover for an example showing the use of the remote control.

(1) The "TOWNPAGE" is a trademark of Nippon Telegraph and Telephone East Corporation and Nippon Telegraph and Telephone West Corporation. Telephone number search was created by NTT Information Development, with the cooperation of the National Land Geography Council.

## Feature 4 A maximum of 100 points can be stored including your home or office data.

Home, office, friends' houses, favorite stores and other places — up to 100 locations — can be stored in English. Any stored point will be changed into an icon. The order of registration can be changed.

\*Store your home at address No. 1.



## Helpful Function 1 Junction View keeps you on track at road junctions

The navigator display is always shown in real-time — easy-to-read and reliable. No more worries when driving through complicated expressway junctions!



## Helpful Function 2 Zooming function guides you through complicated intersections

At intersections with multiple lanes, you have a choice of normal and symbolic map screen displays. A warning will sound when approaching junctions with unmarked lanes, enabling you to drive confidently on unfamiliar roads.



## Helpful Function 3 If you make a wrong turn, the Auto Re-route function will get you back on track

If you detour from your route, the voice guide will help you return to the correct road. The navigator's quick automatic re-route function eliminates worries about getting lost.

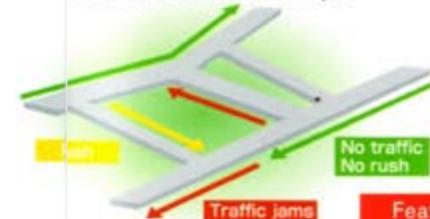


The navigation system automatically and immediately starts to search for a new route.

## Helpful Function 4 Now with VICS Level 3 reception (in FM multiplex tuner) You can check traffic conditions on the on-screen map!

\*VICS (Vehicle Information & Communication System)

Using the internally-mounted FM multiplex tuner, VICS Level-3 broadcasts can be received, providing a wealth of information on traffic congestion, restrictions, etc. Driving becomes even more enjoyable as you can now use the on-screen display to locate and avoid areas of congestion.



Feature 1 Feature 2 Feature 3 Feature 4 Helpful Function 1 Helpful Function 2 Helpful Function 3 Helpful Function 4

\*Facilities and place names are indicated in Japanese. \*Enter place names in Japanese to search from "Input Name".